

## Lake Martin

WATER LEVEL

563 FT 2 IN

AVERAGE OUTFLOW

4240 CFS

GENERATORS

NOW 1 9PM 0

MORE INFO

TELL US

GET ALERTS

Are you in favor of the Forever Wild legislation?

- Yes
- No
- Don't know

VOTE

View results

Alabama Power operates hydro facilities on 14 lakes across the Coosa, Tallapoosa and Black Warrior rivers.



WEISS



LOGAN MARTIN



SMITH



MARTIN

VIEW ALL LAKES

## RENEW OUR RIVERS >


See how many elephants we've pulled out of Alabama Lakes.

SHOW ME



### FISHING >

Value proposition of the site's fishing content lorem ipsum dolor sit amet.



### HUNTING >

Value proposition of the site's hunting content lorem ipsum dolor sit amet.



### PARKS >

Value proposition of the site's boating content lorem ipsum dolor sit amet.

### TWEET

Follow @apclakes



APC Lakes & Recreation


Lorem ipsum dolor sit amet consectetur inter sit adipiscing elit.

### STORIES >

Green by the water: Low-impact lake houses

Lorem ipsum dolores inter region in melior erat unum meliores inter regionales sit... [Read more](#)

## INSTAGRAM #APCLAKELINK



## LOREM IPSUM DOLOR MELIOR ESTRIS

Get the Alabama Power Lakes in melior querit inter sub quam eras est uum coloris mentus.



### RECREATION

Lorem ipsum dolor sit amet, consectetur adipiscing elit. In melior sit quam erat consectetur in honorem est.



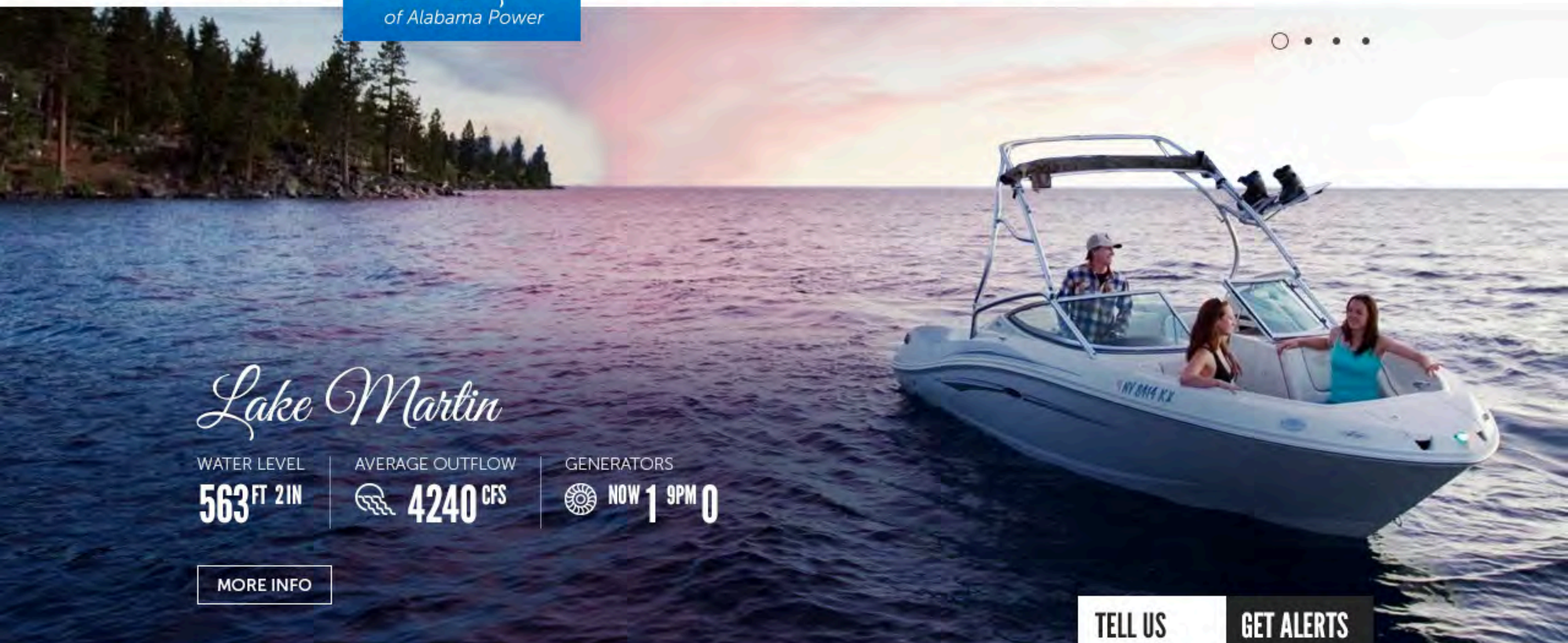
### SHORELINE MANAGEMENT

Dolor sit amet, consectetur adipiscing. In melior sit quam erat consectetur in honorem est inter regio.



### STEWARDSHIP

Amet, consectetur adipiscing elit. In melior sit quam erat consectetur in honorem est plus.



# Lake Martin

WATER LEVEL  
**563 FT 2 IN**

AVERAGE OUTFLOW  
**4240 CFS**

GENERATORS  
**NOW 1 9PM 0**

MORE INFO

TELL US

GET ALERTS

Are you in favor of the Forever Wild legislation?

- Yes
- No
- Don't know

VOTE

View results

Alabama Power operates hydro facilities on 14 lakes across the Coosa, Tallapoosa and Black Warrior rivers.



WEISS



LOGAN MARTIN



SMITH



MARTIN

VIEW ALL LAKES

## RENEW OUR RIVERS >


See how many elephants we've pulled out of Alabama Lakes.

SHOW ME



### FISHING >

Value proposition of the site's fishing content lorem ipsum dolor sit amet.



### HUNTING >

Value proposition of the site's hunting content lorem ipsum dolor sit amet.



### PARKS >

Value proposition of the site's boating content lorem ipsum dolor sit amet.

### TWEET

Follow @apclakes



APC Lakes & Recreation


Lorem ipsum dolor sit amet consectetur inter sit adipiscing elit.

### STORIES >

Green by the water: Low-impact lake houses

Lorem ipsum dolores inter region in melior erat unum meliores inter regionales sit... [Read more](#)

## INSTAGRAM #APCLAKELINK



## LOREM IPSUM DOLOR MELIOR ESTRIS

Get the Alabama Power Lakes in melior querit inter sub quam eras est uum coloris mentus.



### RECREATION

Lorem ipsum dolor sit amet, consectetur adipiscing elit. In melior sit quam erat consectetur in honorem est.



### SHORELINE MANAGEMENT

Dolor sit amet, consectetur adipiscing. In melior sit quam erat consectetur in honorem est inter regio.



### STEWARDSHIP

Amet, consectetur adipiscing elit. In melior sit quam erat consectetur in honorem est plus.



# Weiss Lake

WATER LEVEL  
**561 FT 6 IN**

AVERAGE OUTFLOW  
**3960 CFS**

GENERATORS  
**NOW 2 9PM 1**

MORE INFO

TELL US

GET ALERTS

Are you in favor of the Forever Wild legislation?

- Yes
- No
- Don't know

VOTE

View results

Alabama Power operates hydro facilities on 14 lakes across the Coosa, Tallapoosa and Black Warrior rivers.



WEISS



LOGAN MARTIN



SMITH



MARTIN

VIEW ALL LAKES

## RENEW OUR RIVERS >


See how many elephants we've pulled out of Alabama Lakes.

SHOW ME



### FISHING >

Value proposition of the site's fishing content lorem ipsum dolor sit amet.



### HUNTING >

Value proposition of the site's hunting content lorem ipsum dolor sit amet.



### PARKS >

Value proposition of the site's boating content lorem ipsum dolor sit amet.

### TWEET

Follow @apclakes



APC Lakes & Recreation


Lorem ipsum dolor sit amet consectetur inter sit adipiscing elit.

### STORIES >

Green by the water: Low-impact lake houses

Lorem ipsum dolores inter region in melior erat unum meliores inter regionales sit... [Read more](#)

## INSTAGRAM #APCLAKELINK



## LOREM IPSUM DOLOR MELIOR ESTRIS

Get the Alabama Power Lakes in melior querit inter sub quam eras est uum coloris mentus.



### RECREATION

Lorem ipsum dolor sit amet, consectetur adipiscing elit. In melior sit quam erat consectetur in honorem est.



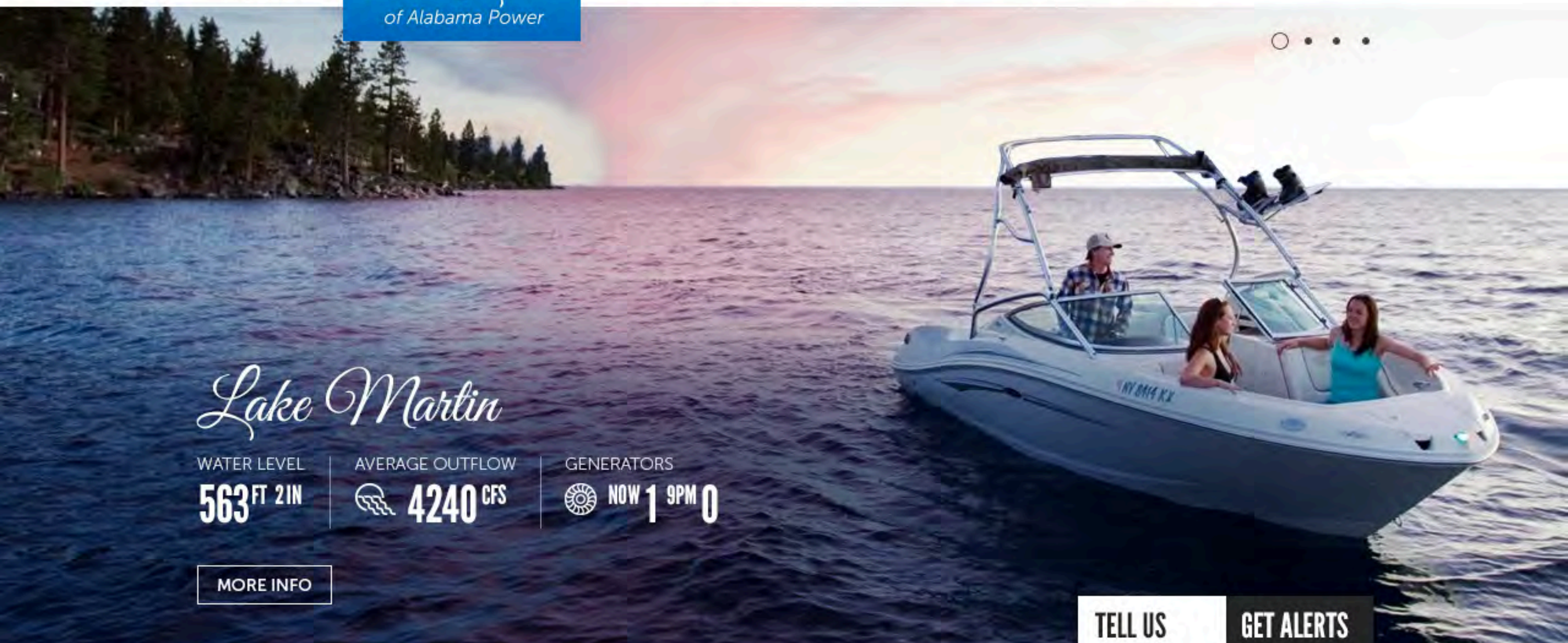
### SHORELINE MANAGEMENT

Dolor sit amet, consectetur adipiscing. In melior sit quam erat consectetur in honorem est inter regio.



### STEWARDSHIP

Amet, consectetur adipiscing elit. In melior sit quam erat consectetur in honorem est plus.



## Lake Martin

WATER LEVEL **563 FT 2 IN** | AVERAGE OUTFLOW **4240 CFS** | GENERATORS **NOW 1 9PM 0**

[MORE INFO](#)

TELL US

GET ALERTS

Are you in favor of the Forever Wild legislation?

- Yes
- No
- Don't know

[VOTE](#)

[View results](#)

Alabama Power operates hydro facilities on 14 lakes across the Coosa, Tallapoosa and Black Warrior rivers.



WEISS



LOGAN MARTIN



SMITH



MARTIN

[VIEW ALL LAKES](#)

## RENEW OUR RIVERS >

Over the last 10 years we've helped remove over **5216 tons of trash** from Alabama lakes and rivers.

But how much is that really?

IN ELEPHANTS

IN 747s


IN VOLKSWAGENS



[LEARN MORE](#)


And how many volunteers does it take to pick up that much trash?

[SHOW ME](#)




### FISHING >

Value proposition of the site's fishing content lorem ipsum dolor sit amet.



### HUNTING >

Value proposition of the site's hunting content lorem ipsum dolor sit amet.



### PARKS >

Value proposition of the site's boating content lorem ipsum dolor sit amet.

### TWEET

[Follow @apclakes](#)



APC Lakes & Recreation  
Lorem ipsum dolor sit amet consectetur inter sit adipiscing elit.

### STORIES >

#### Green by the water: Low-impact lake houses

Lorem ipsum dolores inter region in melior erat unum meliores inter regionales sit... [Read more](#)

## INSTAGRAM #APCLAKELINK



## LOREM IPSUM DOLOR MELIOR ESTRIS

Get the Alabama Power Lakes in melior querit inter sub quam eras est uum coloris mentus.



### RECREATION

Lorem ipsum dolor sit amet, consectetur adipiscing elit. In melior sit quam erat consectetur in honorem est.



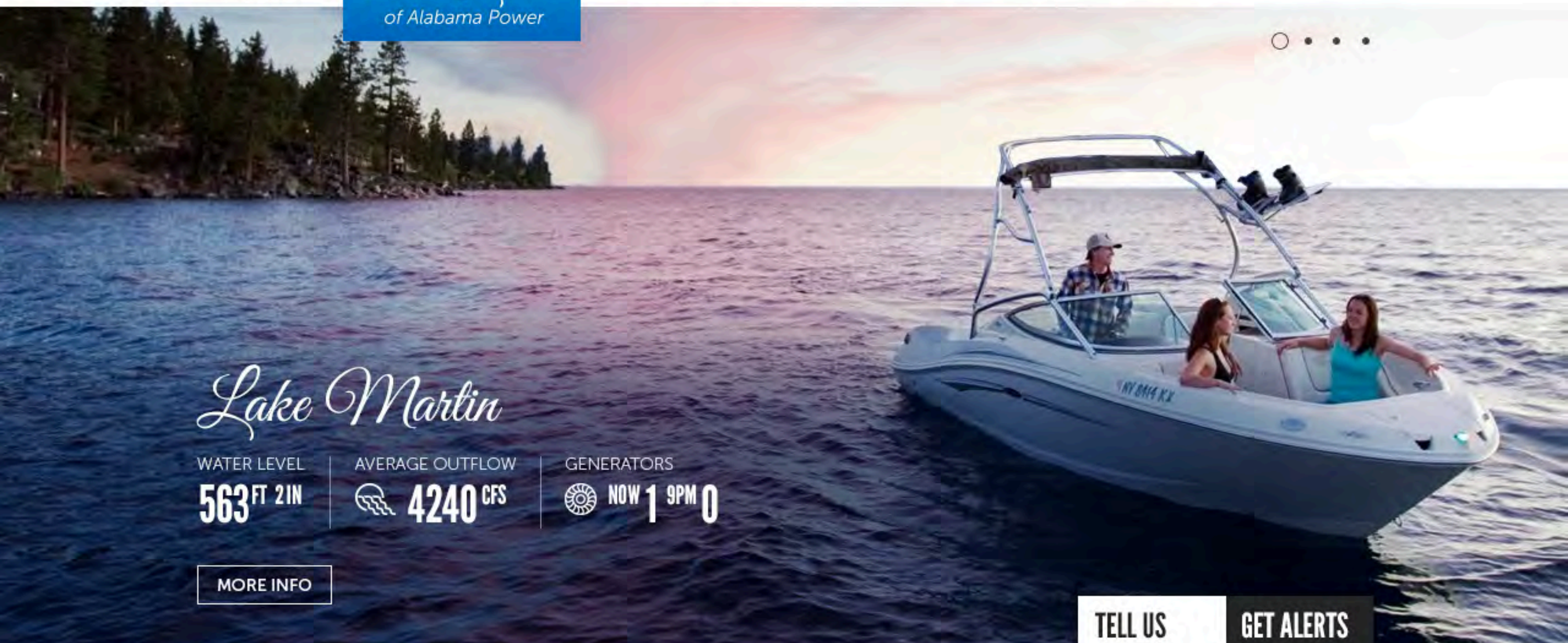
### SHORELINE MANAGEMENT

Dolor sit amet, consectetur adipiscing. In melior sit quam erat consectetur in honorem est inter regio.



### STEWARDSHIP

Amet, consectetur adipiscing elit. In melior sit quam erat consectetur in honorem est plus.



# Lake Martin

WATER LEVEL **563 FT 2 IN** | AVERAGE OUTFLOW **4240 CFS** | GENERATORS **NOW 1 9PM 0**

[MORE INFO](#)

**TELL US** **GET ALERTS**

Are you in favor of the Forever Wild legislation?

Yes  
 No  
 Don't know

[VOTE](#) [View results](#)

Alabama Power operates hydro facilities on 14 lakes across the Coosa, Tallapoosa and Black Warrior rivers.



[VIEW ALL LAKES](#)

## RENEW OUR RIVERS >

Over the last 10 years we've helped remove over **5216 tons of trash** from Alabama lakes and rivers.


But how much is that really?

IN ELEPHANTS    IN 747s    IN VOLKSWAGENS

And how many volunteers does it take to pick up that much trash?


**36,372 VOLUNTEERS**

[LEARN MORE](#)




### FISHING >

Value proposition of the site's fishing content lorem ipsum dolor sit amet.



### HUNTING >

Value proposition of the site's hunting content lorem ipsum dolor sit amet.



### PARKS >

Value proposition of the site's boating content lorem ipsum dolor sit amet.

### TWEET


[Follow @apclakes](#)

**APC Lakes & Recreation**  
Lorem ipsum dolor sit amet consectetur inter sit adipiscing elit.

### STORIES >

**Green by the water: Low-impact lake houses**  
Lorem ipsum dolores inter region in melior erat unum meliores inter regionales sit... [Read more](#)

## INSTAGRAM #APCLAKELINK



## LOREM IPSUM DOLOR MELIOR ESTRIS

Get the Alabama Power Lakes in melior querit inter sub quam eras est uum coloris mentus.

Download on the **App Store** | GET IT ON **Google play**



### RECREATION

Lorem ipsum dolor sit amet, consectetur adipiscing elit. In melior sit quam erat consectetur in honorem est.




### SHORELINE MANAGEMENT

Dolor sit amet, consectetur adipiscing. In melior sit quam erat consectetur in honorem est inter regio.



### STEWARDSHIP

Amet, consectetur adipiscing elit. In melior sit quam erat consectetur in honorem est plus.



# Weiss Lake

WATER LEVEL  
**561 FT 6 IN**

AVERAGE OUTFLOW  
**3960 CFS**

GENERATORS  
**NOW 2 9PM 1**

MORE INFO

TELL US

GET ALERTS

Are you in favor of the Forever Wild legislation?

- Yes
- No
- Don't know

VOTE

View results

Alabama Power operates hydro facilities on 14 lakes across the Coosa, Tallapoosa and Black Warrior rivers.



WEISS



LOGAN MARTIN



SMITH



MARTIN



BANKHEAD



WALTER BOULDIN



HARRIS



NEELY HENRY



HOLT



JORDAN



LAY



MITCHEL



THURLOW



YATES

## RENEW OUR RIVERS >


See how many elephants we've pulled out of Alabama Lakes.

SHOW ME



### FISHING >

Value proposition of the site's fishing content lorem ipsum dolor sit amet.



### HUNTING >

Value proposition of the site's hunting content lorem ipsum dolor sit amet.



### PARKS >

Value proposition of the site's boating content lorem ipsum dolor sit amet.

### TWEET

Follow @apclakes



APC Lakes & Recreation


Lorem ipsum dolor sit amet consectetur inter sit adipiscing elit.

### STORIES >

Green by the water: Low-impact lake houses

Lorem ipsum dolores inter region in melior erat unum meliores inter regionales sit... [Read more](#)

## INSTAGRAM #APCLAKELINK



## LOREM IPSUM DOLOR MELIOR ESTRIS

Get the Alabama Power Lakes in melior querit inter sub quam eras est uum coloris mentus.



### RECREATION

Lorem ipsum dolor sit amet, consectetur adipiscing elit. In melior sit quam erat consectetur in honorem est.



### SHORELINE MANAGEMENT

Dolor sit amet, consectetur adipiscing. In melior sit quam erat consectetur in honorem est inter regio.



### STEWARDSHIP

Amet, consectetur adipiscing elit. In melior sit quam erat consectetur in honorem est plus.

# Weiss Lake

WATER LEVEL **561 FT 6 IN** | AVERAGE OUTFLOW **3960 CFS** | GENERATORS **NOW 2 9PM 1**

[LAKE LEVELS](#) | [OPERATING SCHEDULE](#) | [FISHING](#)

**TELL US** **GET ALERTS**

Are you in favor of the Forever Wild legislation?

Yes  
 No  
 Don't know

[VOTE](#) [View results](#)

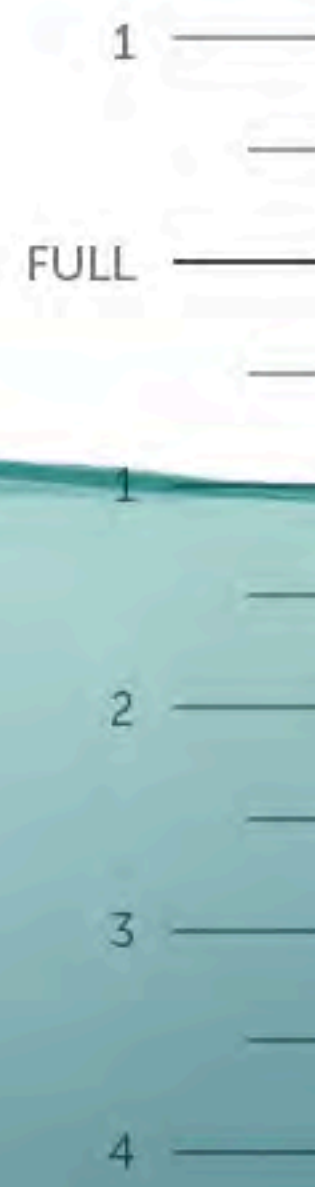


**LAKE MAP** >  
Locate fishing spots, boat launches, and other facilities.

**WEISS COMMUNITY** [Follow](#)  
Weiss Lake is on Facebook. Value proposition of following. Lorem ipsum dolor sit amet, consectetur adipiscing elit.

## LAKE LEVELS

Lorem ipsum dolor sit amet, consectetur adipiscing elit.



WATER LEVEL **563 FT 2 IN** | FULL POOL **564 FT**

[ABOUT LAKE LEVELS](#)

**WEATHER** PARTLY CLOUDY

Air Temp **54°** | Humidity **86%** | Wind **14mph NW**

## RENEW OUR RIVERS

**Trash Removed** **396,110 LBS** | **Volunteers** **8,308**

## OPERATING SCHEDULE

Content here about the tentative schedule for turbine operation  
lorem ipsum dolor sit amet, consectetur adipiscing elit.

| Sun 3                   | Mon 4    | Tue 5 |      |
|-------------------------|----------|-------|------|
| START TIME              | 12 AM    | 7 PM  | 9 PM |
| GENERATORS              | 0        | 1     | 0    |
| CURRENT AVERAGE OUTFLOW | 4240 cfs |       |      |



- Hazardous Zones**
- A** Swirling water and strong underwater currents at powerhouse intakes.
  - B** Strong current over or through spillway and trash gates.
  - C** Turbulent discharges from automatically operated turbines.
  - D** Cascading spillway discharges.
  - E** Strong upstream currents in surface waters.
  - F** Swift, turbulent waters below spillway gates.
  - G** Rapidly rising waters from turbine or spillway discharge.

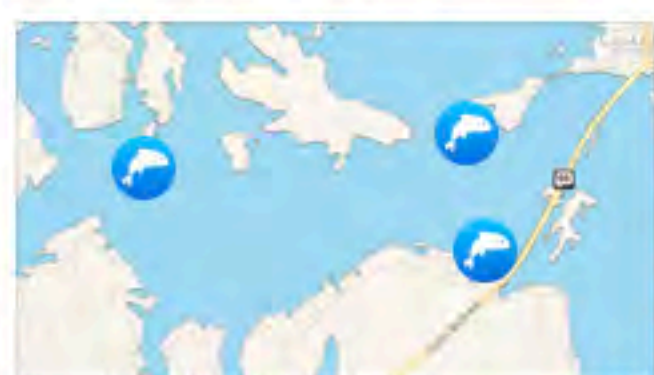
### Dam Facts

In-service date: **June 5, 1961**  
Capacity: **3 generators rating 29,250 kW each**  
Type: **Gravity concrete and earth fill**  
Length of concrete: **392 miles**  
Length of earth dikes: **30,406 feet**  
Maximum height: **126 feet**


## FISHING

Weiss Lake is known as the "Crappie Capital Of the World". Lorem ipsum dolor sit amet, consectetur adipiscing elit phasellus eleifend sagittis pretium.

### Top Fishing Spots



Value View the Weiss Lake map lorem ipsum dolor sit amet in melior plus quam est.  
[View map](#)



### Species at Weiss



Bluegill



Channel Catfish



Black Crappie



Striped Bass



Largemouth Bass

## PARKS & FACILITIES

Lorem ipsum dolor sit amet, consectetur adipiscing elit. Phasellus eleifend sagittis pretium. Class aptent taciti sociosqu ad litora torquent per conubia nostra, per inceptos himenaeos. Nulla lorem lectus, posuere ut conwallis sed, gravida sit amet erat. In sed odio odio, vitae iaculis massa.



## TWEET

[Follow @apclakes](#)


**APC Lakes & Recreation**  
Lorem ipsum dolor sit amet consec tetur inter sit adipiscing elit.

## STORIES

**Green by the water: Low-impact lake houses**  
Lorem ipsum dolores inter region in melior erat unum meliores inter regionales sit... [Read more](#)

## INSTAGRAM

#APCLAKELINK



## LOREM IPSUM DOLOR MELIOR ESTRIS

Get the Alabama Power Lakes in melior querit inter sub quam eras est uum coloris mentus.

Download on the [App Store](#) | GET IT ON [Google play](#)

# Weiss Lake

WATER LEVEL **561 FT 6 IN** | AVERAGE OUTFLOW **3960 CFS** | GENERATORS **NOW 2 9PM 1**

[LAKE LEVELS](#) | [OPERATING SCHEDULE](#) | [FISHING](#)

**TELL US** **GET ALERTS**

Are you in favor of the Forever Wild legislation?

Yes

No

Don't know

[VOTE](#) [View results](#)



**LAKE MAP** >

Locate fishing spots, boat launches, and other facilities.

**WEISS COMMUNITY** [Follow](#)

Weiss Lake is on Facebook. Value proposition of following. Lorem ipsum dolor sit amet, consectetur adipiscing elit.

## LAKE LEVELS

Lorem ipsum dolor sit amet, consectetur adipiscing elit. Dolor sit amet, consectetur adipiscing elit.



WATER LEVEL **563 FT 2 IN** | FULL POOL **564 FT**



Lorem ipsum dolor sit amet, consectetur adipiscing elit. Phasellus eleifend sagittis pretium. Class aptent taciti sociosqu ad litora torquent per conubia nostra, per inceptos himenaeos.

**Reservoir Facts**

Elevation above sea level: 564 feet

Area: 30,200 miles

Shoreline: 447 miles

Length: 52 miles

Maximum depth at dam: 62 feet

Area of watershed draining into reservoir: 5,273 square miles

**Lake Level Notice**

Lake elevations are always subject to change, depending on conditions. Individuals that recreate below our dams and those with boats and water-related equipment on our lakes and facilities should always stay alert to changing conditions and be prepared to take the necessary steps to protect their property.

We at Alabama Power are pleased to provide you information and hope you will safely enjoy the many benefits of our lakes. Please be aware that the generation schedule and subsequent water releases from the dams are subject to change without notice.

Please understand that you alone are responsible for your safety on the lakes and rivers. Areas immediately below the dams are considered hazardous because of turbulent water conditions.

^ CLOSE

## WEATHER



Air Temp **54°** | Humidity **86%** | Wind **14mph NW**

## RENEW OUR RIVERS

Trash Removed **396,110 LBS** | Volunteers **8,308**

## OPERATING SCHEDULE

Content here about the tentative schedule for turbine operation lorem ipsum dolor sit amet, consectetur adipiscing elit.

| Sun 3                   | Mon 4    | Tue 5 |      |
|-------------------------|----------|-------|------|
| START TIME              | 12 AM    | 7 PM  | 9 PM |
| GENERATORS              | 0        | 1     | 0    |
| CURRENT AVERAGE OUTFLOW | 4240 cfs |       |      |



- Hazardous Zones**
- A** Swirling water and strong underwater currents at powerhouse intakes.
  - B** Strong current over or through spillway and trash gates.
  - C** Turbulent discharges from automatically operated turbines.
  - D** Cascading spillway discharges.
  - E** Strong upstream currents in surface waters.
  - F** Swift, turbulent waters below spillway gates.
  - G** Rapidly rising waters from turbine or spillway discharge.

Weiss Dam was the first dam built as a part of an Alabama Power Company construction program that further developed the Coosa River in the late 1950s and the 1960s. The facility was named after F.C. Weiss, a former chief engineer of Alabama Power.

**Dam Facts**

In-service date: **June 5, 1961**

Capacity: **3 generators rating 29,250 kW each**

Type: **Gravity concrete and earth fill**

Length of concrete: **392 miles**

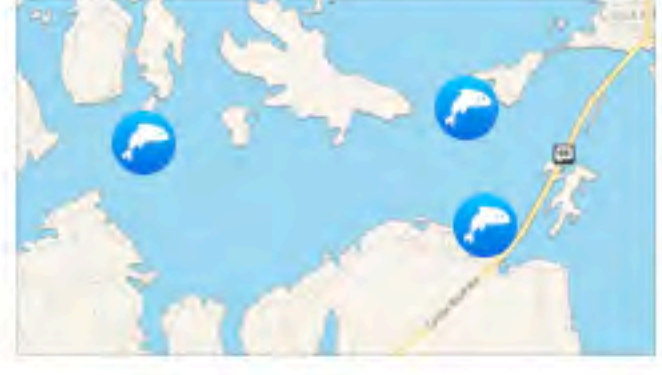
Length of earth dikes: **30,406 feet**

Maximum height: **126 feet**

## FISHING

Weiss Lake is known as the "Crappie Capital Of the World". Lorem ipsum dolor sit amet, consectetur adipiscing elit phasellus eleifend sagittis pretium.

### Top Fishing Spots



Value View the Weiss Lake map lorem ipsum dolor sit amet in melior plus quam est.

[View map](#)




### Species at Weiss



## PARKS & FACILITIES

Lorem ipsum dolor sit amet, consectetur adipiscing elit. Phasellus eleifend sagittis pretium. Class aptent taciti sociosqu ad litora torquent per conubia nostra, per inceptos himenaeos. Nulla odio lectus, posuere ut convallis sed, gravida sit amet erat. In sed odio odio, vitae iaculis massa.



## TWEET

[Follow @apclakes](#)

**APC Lakes & Recreation**


Lorem ipsum dolor sit amet consec tetur inter sit adipiscing elit.

## STORIES

**Green by the water: Low-impact lake houses**

Lorem ipsum dolores inter region in melior erat unum meliores inter regionales sit... [Read more](#)

**INSTAGRAM**  
**#APCLAKELINK**



## LOREM IPSUM DOLOR MELIOR ESTRIS

Get the Alabama Power Lakes in melior querit inter sub quam eras est uum coloris mentus.





# Our Lakes

Alabama Power manages 14 hydroelectric plants – built between 1910 and 1983 – that provide about 6 percent of the company’s power generation. These dams impound more than 157,000 acres of water and provide more than 3,500 miles of shoreline for the use and enjoyment of the public. Largely because of its existing hydro generation, Alabama is ranked sixth in the nation for renewable energy capacity, according to the U.S. Energy Information Administration.

## Serving Alabama



Since 1914, Alabama Power has strived to operate its dams and maintain the beauty of its reservoirs "For the service of Alabama".



## SELECT A LAKE

- |                            |                                |                         |
|----------------------------|--------------------------------|-------------------------|
| <b>Black Warrior River</b> | <b>Coosa River</b>             | <b>Tallapoosa River</b> |
| <a href="#">Smith</a>      | <a href="#">Weiss</a>          | <a href="#">Harris</a>  |
| <a href="#">Bankhead</a>   | <a href="#">Neely Henry</a>    | <a href="#">Martin</a>  |
| <a href="#">Holt</a>       | <a href="#">Logan Martin</a>   | <a href="#">Thurlow</a> |
|                            | <a href="#">Lay</a>            | <a href="#">Yates</a>   |
|                            | <a href="#">Mitchell</a>       |                         |
|                            | <a href="#">Jordan</a>         |                         |
|                            | <a href="#">Walter Bouldin</a> |                         |

## LOREM IPSUM

### Harnessing the Potential of Alabama’s Rivers



Alabama Power was founded on renewable hydro energy, which remains one of the cleanest, most environmentally safe and affordable sources of energy available.

### Hydroelectric generation



Using the harnessed power of falling water, Alabama Power’s hydroelectric facilities are able to produce energy for more than 400,000 homes.

## OUR PARTNERS

- [Alabama Department of Conservation and Natural Resources](#)
- [Alabama Marine Police](#)
- [Federal Energy Regulatory Commission](#)
- [U.S. Army Corps of Engineers Mobile District](#)
- [U.S. Fish and Wildlife Service](#)

# Our Lakes

Alabama Power manages 14 hydroelectric plants – built between 1910 and 1983 – that provide about 6 percent of the company’s power generation. These dams impound more than 157,000 acres of water and provide more than 3,500 miles of shoreline for the use and enjoyment of the public. Largely because of its existing hydro generation, Alabama is ranked sixth in the nation for renewable energy capacity, according to the U.S. Energy Information Administration.



## Serving Alabama



Since 1914, Alabama Power has strived to operate its dams and maintain the beauty of its reservoirs "For the service of Alabama".

## SELECT A LAKE

- |                            |                                |                         |
|----------------------------|--------------------------------|-------------------------|
| <b>Black Warrior River</b> | <b>Coosa River</b>             | <b>Tallapoosa River</b> |
| <a href="#">Smith</a>      | <a href="#">Weiss</a>          | <a href="#">Harris</a>  |
| <a href="#">Bankhead</a>   | <a href="#">Neely Henry</a>    | <a href="#">Martin</a>  |
| <a href="#">Holt</a>       | <a href="#">Logan Martin</a>   | <a href="#">Thurlow</a> |
|                            | <a href="#">Lay</a>            | <a href="#">Yates</a>   |
|                            | <a href="#">Mitchell</a>       |                         |
|                            | <a href="#">Jordan</a>         |                         |
|                            | <a href="#">Walter Bouldin</a> |                         |


## LOREM IPSUM

### Harnessing the Potential of Alabama’s Rivers



Alabama Power was founded on renewable hydro energy, which remains one of the cleanest, most environmentally safe and affordable sources of energy available.

### Hydroelectric generation



Using the harnessed power of falling water, Alabama Power’s hydroelectric facilities are able to produce energy for more than 400,000 homes.






## OUR PARTNERS

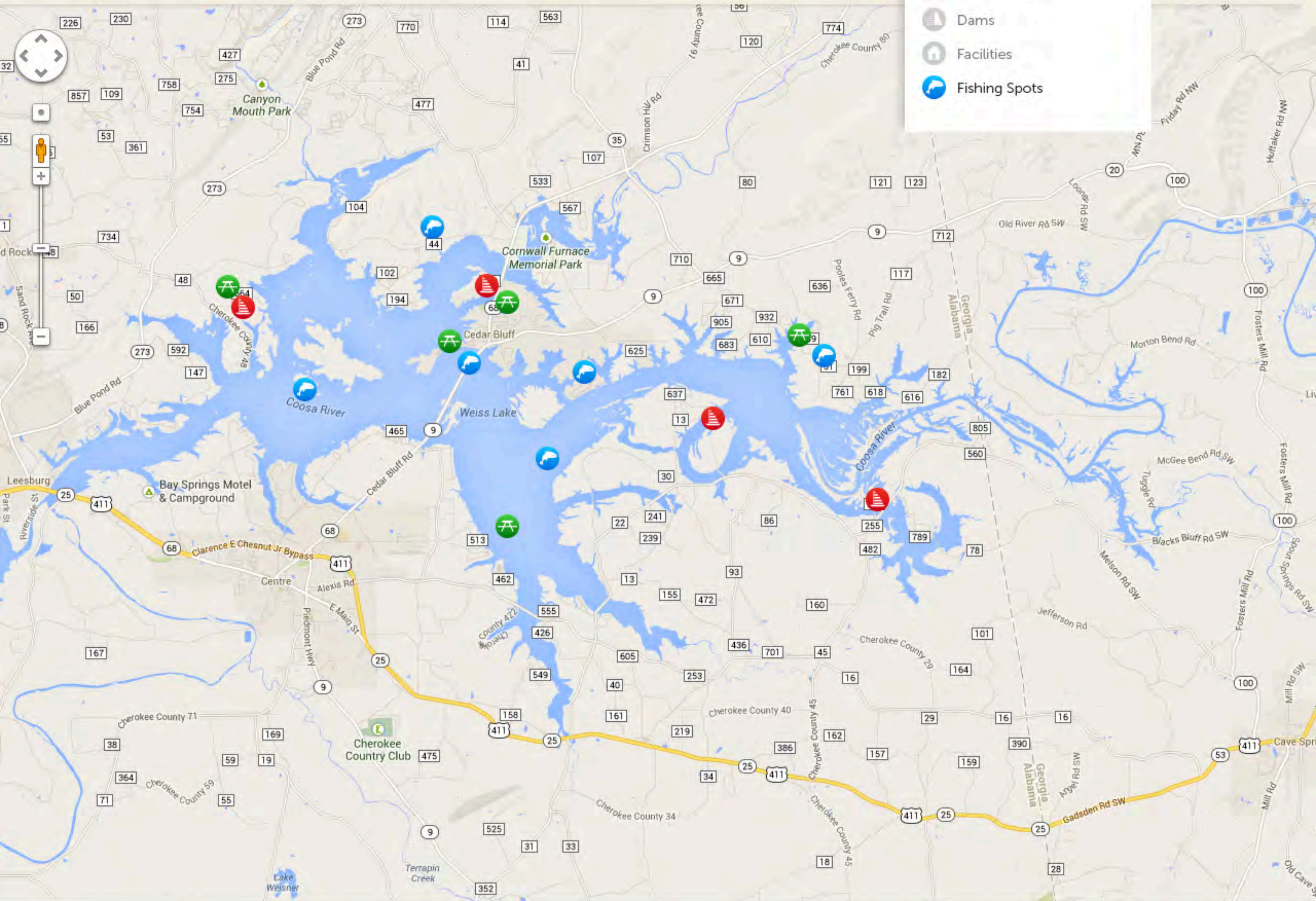
- [Alabama Department of Conservation and Natural Resources](#)
- [Alabama Marine Police](#)
- [Federal Energy Regulatory Commission](#)
- [U.S. Army Corps of Engineers Mobile District](#)
- [U.S. Fish and Wildlife Service](#)

← ABOUT WEISS LAKE

# WEISS LAKE MAP

### OPTIONS

-  Public Use Areas
-  Boat Launches
-  Dams
-  Facilities
-  Fishing Spots




# Recreation

A love of the outdoors plays a central role in the lives and culture of Alabamians. That is why we are focused on protecting our state's natural resources and promoting their recreational enjoyment on many of the lakes and lands we manage.



Alabama Power is able to help provide public recreation sites on lakes across the state which include five day-use facilities, dozens of boat ramps and handicapped hunting and fishing opportunities that provide open access to the beauty and fun of the state's abundant natural resources.



## FISHING >

Value proposition of the site's fishing content lorem ipsum dolor sit amet.



## HUNTING >

Value proposition of the site's hunting content lorem ipsum dolor sit amet.



## PARKS >

Value proposition of the site's boating content lorem ipsum dolor sit amet.

## TWEET

Follow @apclakes



APC Lakes & Recreation  
Lorem ipsum dolor sit amet consec tetur inter sit adipiscing elit.

## STORIES >

### Green by the water: Low-impact lake houses

Lorem ipsum dolores inter region in melior erat unum meliores inter regionales sit... [Read more](#)

## INSTAGRAM #APCLAKELINK



## LOREM IPSUM DOLOR MELIOR ESTRIS

Get the Alabama Power Lakes in melior querit inter sub quam eras est uum coloris mentus.



< RECREATION

## HUNTING

Alabama Power annually licenses more than 75,000 acres for hunting. Our licenses allow exclusive hunting rights for a particular club to hunt game on Alabama Power property.



### How the Bid Program works

The hunting license is a 5-year license which is billed annually. At the end of 5-year term, Alabama Power will review the tract of land for continuation in the program and renewal of the licensee by request.

[HUNTING LICENSE BID FORM \(PDF\)](#)

The hunting license program has bid events in February and July. The program operates through a bid process, which allows Alabama Power to list properties to the public available for hunting. Persons wanting a license have from the first day of February or July through the last day of the month to submit a bid for properties from the list of available tracts. No properties will be licensed outside of the bid process.

While many of our hunting licenses have been held by clubs for many years and have very satisfied customers, there is annual turnover and we add new properties to the license program from time to time. If you don't see a tract of land you are interested in today, please check back in the future.

### Available Properties

The properties are listed by county and indicate the acreage plus the minimum bid per acre. A bid can be for the minimum amount listed or for any amount over the minimum. If more than one bidder submits the same bid, those bidders will be notified and allowed to submit a new bid. We ask bidders to submit their best bid initially. The bidding process closes at midnight on the last day of the month.

#### Tract ID 62.684

163 acres in Tallapoosa County  
\$8/acre minimum bid

[MAP \(PDF\)](#)

#### Tract ID 62.686

143 acres in Tallapoosa County  
\$8/acre minimum bid

[MAP \(PDF\)](#)

#### Tract ID 62.670

614 acres in Tallapoosa County  
\$8/acre minimum bid

[MAP \(PDF\)](#)

#### Tract ID 62.692

545 acres in Tallapoosa County  
\$8/acre minimum bid

[MAP \(PDF\)](#)

#### Tract ID 29.002

121 acres in Elmore County  
\$8/acre minimum bid

[MAP \(PDF\)](#)

Once the bidding process closes, Alabama Power representatives review the bids and notify successful bidders. Should a successful bid be disqualified by Alabama Power or relinquished by the bidder, the remaining bids for that tract will be reviewed for the possibility of awarding the tract. This process will be closed by the last day of the subsequent month being March or August, respectively.

Parties wanting to view a listed property need to request access before entering Alabama-Power owned property. A release agreement must be signed and submitted to Alabama Power before access can be granted. Possession of a property map or signed release of agreement does not grant access to properties. Access will be granted by way of notification on official Alabama Power letterhead or via an email from a Leasing Representative in the Corporate Real Estate Department. For some tracts to be viewed, an Alabama Power representative may accompany a party to open gates or cross adjacent property. If multiple parties want to view the same tract, Alabama Power reserves the right to schedule group visits within a specified period of time. GPS coordinates are identified at property entry points on the location maps.

[RELEASE OF AGREEMENT FORM \(PDF\)](#)

[SAMPLE HUNTING LICENSE \(PDF\)](#)

### Frequently asked questions

#### Do I have to submit a list of the members of my club to Alabama Power for approval?

No. Alabama Power licenses the tract to a club, by name, with an officer of that club signing the agreement on behalf of the club membership.

#### Is the use of dogs for hunting deer allowed?

No.

#### What is Alabama Power's position as to the use of ATV's on the licensed property?

Use of all-terrain vehicles on licensed property is prohibited, except as a means of transportation for the Licensee, provided this does not cause material damage or injury to the property as determined by Alabama Power.

#### Does Alabama Power require Licensee to acquire a liability insurance policy or is that part of the license fee?

Alabama Power requires the Licensee to obtain a separate, general liability insurance policy at its own expense.

#### Are there any restrictions on the use or type of firearms on the property?

Restrictions, if any, should be indicated on the map of the property and more explicitly spelled out in the license agreement.

#### Does Alabama Power request access to properties on behalf of the Licensee?

No. While Alabama Power has access to property it owns as part of its rights as an owner, it cannot assign or transfer those rights to the Licensee. A Licensee has to gain access rights for its own needs from adjacent land owners. If access is not granted then Alabama Power will allow Licensee to terminate the agreement and refund any fees as necessary.

### For more information

Jon Golden

Email or call (205) 257-2105

## TWEET

[Follow @apclakes](#)



#### APC Lakes & Recreation

Lorem ipsum dolor sit amet consectetur adipiscing elit.

## STORIES >

### Green by the water: Low-impact lake houses

Lorem ipsum dolor sit amet consectetur adipiscing elit. Read more

## INSTAGRAM #APCLAKELINK



## LOREM IPSUM DOLOR MELIOR ESTRIS

Get the Alabama Power Lakes in melior querit inter sub quam eras est uum coloris mentus.






< RECREATION

## FISHING

Whether you enjoy fishing from a boat, a pier, or a bank, and whether you prefer open water or secluded inlets, you'll find a great fishing spot in Alabama.



To help you find a great fishing spot, check out the GPS coordinates for fish habitats on your favorite lakes.

CHOOSE A LAKE

INSTAGRAM  
#APCLAKELINK



## LOREM IPSUM DOLOR MELIOR ESTRIS


Get the Alabama Power Lakes in melior querit inter sub quam eras est uum coloris mentus.



< RECREATION

# FISHING

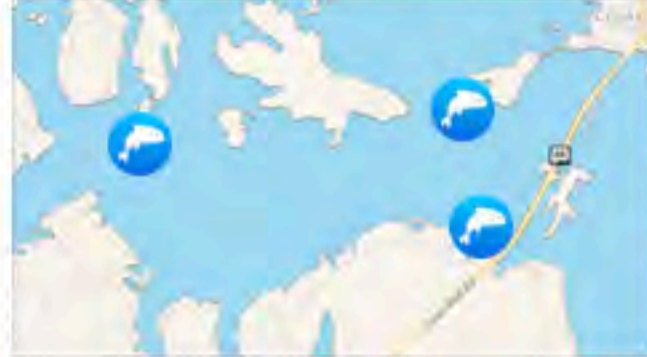
Whether you enjoy fishing from a boat, a pier, or a bank, and whether you prefer open water or secluded inlets, you'll find a great fishing spot in Alabama.



To help you find a great fishing spot, check out the GPS coordinates for fish habitats on your favorite lakes.

WEISS

## Top Fishing Spots



Value View the Weiss Lake map lorem ipsum dolor sit amet in melior plus quam est.

[View map](#)

## Species at Weiss



Bluegill



Channel Catfish



Black Crappie

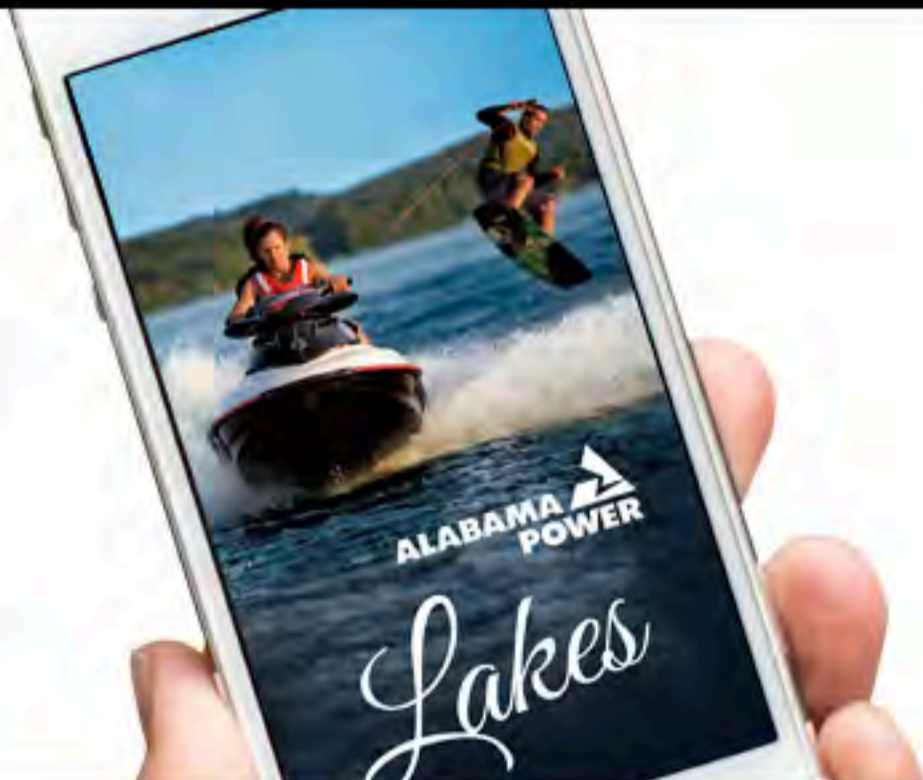


Striped Bass



Largemouth Bass

INSTAGRAM  
#APCLAKELINK



## LOREM IPSUM DOLOR MELIOR ESTRIS

Get the Alabama Power Lakes in melior querit inter sub quam eras est uum coloris mentus.



# Shoreline Management

As part of operating 14 dams and the 11 lakes they create, Alabama Power manages more than 3,500 miles of shoreline and nearly 120,000 acres of land. To do this, our team of shoreline managers works closely with communities surrounding the reservoirs to protect and enhance the scenic, recreational and environmental resources these lakes offer.



## PERMITS

Shoreline managers help maintain the company's ability to manage flood conditions on each river system by enforcing easement and construction standards specific to each lake.

CHOOSE A LAKE 

### Army Corps of Engineers Programmatic General Permit

[DOWNLOAD \(PDF\)](#)

Lorem ipsum dolor sit amet, consectetur adipiscing elit. Phasellus eleifend sagittis pretium. Class aptent taciti sociosqu ad litora torquent per conubia nostra.

[Best Practices](#)

## WILDLIFE PROTECTION

Alabama Power has a responsibility to protect and study species that rely on the lakes' unique ecosystems. On land, this responsibility includes wildlife population and nesting surveys, habitat protection and habitat creation for species including bald eagles, osprey, red-cockaded woodpeckers and waterfowl. It also means studying habitats – like those of the flattened musk turtle – and partnering with federal agencies to serve as an informational resource for homeowners on how best to protect these habitats. In the water, Alabama Power is focused on improving conditions for aquatic species by establishing and maintaining fish habitat.

Get more information about the protection of Flattened Musk Turtle habitats.

[OVERVIEW \(PDF\)](#)

[CONTRACTOR GUIDE \(PDF\)](#)





# Shoreline Management

As part of operating 14 dams and the 11 lakes they create, Alabama Power manages more than 3,500 miles of shoreline and nearly 120,000 acres of land. To do this, our team of shoreline managers works closely with communities surrounding the reservoirs to protect and enhance the scenic, recreational and environmental resources these lakes offer.



## PERMITS

Shoreline managers help maintain the company's ability to manage flood conditions on each river system by enforcing easement and construction standards specific to each lake.

Local Office  
(256) 927-2597



### Residential Permits

- [GUIDELINES \(PDF\)](#)
- [SAMPLE PERMIT \(PDF\)](#)

### Commercial Permits

- [GUIDELINES \(PDF\)](#)
- [SAMPLE PERMIT \(PDF\)](#)

### Army Corps of Engineers Programmatic General Permit

- [DOWNLOAD \(PDF\)](#)

Lorem ipsum dolor sit amet, consectetur adipiscing elit. Phasellus eleifend sagittis pretium. Class aptent taciti sociosqu ad litora torquent per conubia nostra.

[Best Practices](#)

## WILDLIFE PROTECTION

Alabama Power has a responsibility to protect and study species that rely on the lakes' unique ecosystems. On land, this responsibility includes wildlife population and nesting surveys, habitat protection and habitat creation for species including bald eagles, osprey, red-cockaded woodpeckers and waterfowl. It also means studying habitats – like those of the flattened musk turtle – and partnering with federal agencies to serve as an informational resource for homeowners on how best to protect these habitats. In the water, Alabama Power is focused on improving conditions for aquatic species by establishing and maintaining fish habitat.

Get more information about the protection of Flattened Musk Turtle habitats.

- [OVERVIEW \(PDF\)](#)
- [CONTRACTOR GUIDE \(PDF\)](#)



< SHORELINE MANAGEMENT

## BEST PRACTICES

Lorem ipsum dolor sit amet, consectetur adipiscing elit. Phasellus eleifend sagittis pretium. Class aptent taciti sociosqu ad litora torquent per conubia nostra, per inceptos himenaeos. Nulla lorem lectus, posuere ut convallis sed, gravida sit amet erat. In sed odio odio, vitae iaculis massa.



Lorem ipsum dolor sit amet, consectetur adipiscing elit. Phasellus eleifend sagittis pretium. Class aptent taciti sociosqu ad litora torquent per conubia nostra.

[Helpful Resources](#)

### Project:

Plant native trees, shrubs, and flowers for landscaping and gardens in order to reduce watering as well as chemical and pesticide use.

Permit Required:

**No**

### Project:

Preserve or establish a naturally managed vegetative filter strip along the shoreline to keep clearing of native trees and vegetation to a minimum. Alabama Power recommends a buffer set back of at least 15 feet measured horizontal from the top of the pool elevation.

Permit Required:

*The implementation of a naturally managed vegetative buffer zone is recommended on all properties along Smith Lake. The implementation of a naturally managed vegetative buffer zone will be required as a condition of all new residential lake shore use permits issued on lands owned in fee by Alabama Power.*

### Project:

Plant a low maintenance, slow growing grass that is recommended for your soil conditions and climate.

Permit Required:

**No**

## Helpful Resources

- [Alabama Nonpoint Source Management Program](#)
- [Alabama's Best Management Practices for Forestry](#)
- [Department of Landscape Horticulture Plant Selection Guide](#)
- [Center for Watershed Protection](#)
- [Guideline for Maintenance and Service of Unpaved Roads. Choctawhatchee, Pea and Yellow Rivers Watershed Management Authority](#)
- [Wildflowers of Alabama](#)
- [Introducing Environmental Consciousness and Practical Management Options to Our Yards & Neighborhoods](#)
- [Watershed Best Management Practices for Water Quality Protection, Management, and Restoration](#)

Save Money & Energy

AT&T 8:53 AM 93% alabamalakes.com

ALABAMA POWER *The Lakes* of Alabama Power

Lake Martin

Alabama Power operates hydro facilities on 14 lakes across the Coosa, Tallapoosa and Black Warrior rivers.

CHOOSE A LAKE

**TELL US** **GET ALERTS**

Are you in favor of the Forever Wild legislation?


Yes  
 No  
 Don't know

**VOTE** [View results](#)




**FISHING** >

Value proposition of the site's fishing content lorem ipsum dolor sit amet.



**HUNTING** >

Value proposition of the site's hunting content lorem ipsum dolor sit amet.



**PARKS** >

Value proposition of the site's hunting content lorem ipsum dolor sit amet.



**TWEET** [Follow @apclakes](#)

**ALABAMA POWER** *Lakes* **APC Lakes & Recreation**  
 Lorem ipsum dolor sit amet consectetur inter sit adipiscing elit.

**STORIES** >

**Green by the water: Low-impact lake houses**  
 Lorem ipsum dolores inter region in melior erat unum meliores inter regionales sit...  
[Read more](#)



- HOME
  - OUR LAKES
  - RECREATION
  - SHORELINE MANAGEMENT
  - STEWARDSHIP
  - STORIES
- About AlabamaPower.com  
 Contact Us
- 
- © 2014 Southern Company  
 Terms of Service  
 Privacy Statement



ALABAMA POWER *The Lakes* of Alabama Power

Lake Martin

Alabama Power operates hydro facilities on 14 lakes across the Coosa, Tallapoosa and Black Warrior rivers.

CHOOSE A LAKE

**TELL US** **GET ALERTS**

Are you in favor of the Forever Wild legislation?

Yes  
 No  
 Don't know

**VOTE** [View results](#)

**TELL US** **GET ALERTS**

Are you in favor of the Forever Wild legislation?

Yes  
 No  
 Don't know

**VOTE** [View results](#)

**FISHING** >


Value proposition of the site's fishing content lorem ipsum dolor sit amet.

**HUNTING** >

Value proposition of the site's hunting content lorem ipsum dolor sit amet.

**PARKS** >

Value proposition of the site's hunting content lorem ipsum dolor sit amet.



**TWEET** [Follow @apclakes](#)

**ALABAMA POWER** *Lakes* **APC Lakes & Recreation**  
 Lorem ipsum dolor sit amet consectetur inter sit adipiscing elit.

**STORIES** >

**Green by the water: Low-impact lake houses**  
 Lorem ipsum dolores inter region in melior erat unum meliores inter regionales sit...  
[Read more](#)



- HOME
  - OUR LAKES
  - RECREATION
  - SHORELINE MANAGEMENT
  - STEWARDSHIP
  - STORIES
- About AlabamaPower.com  
 Contact Us

---

© 2014 Southern Company  
 Terms of Service  
 Privacy Statement

